
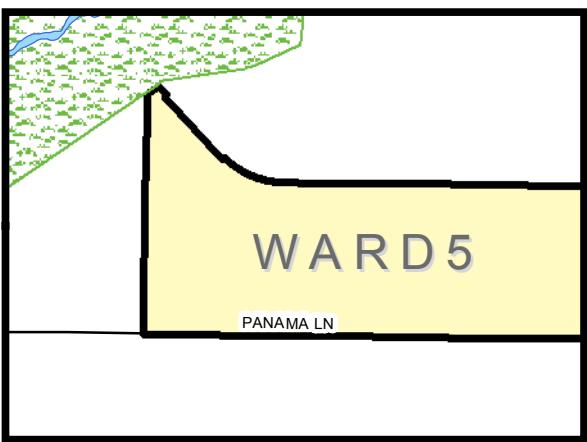
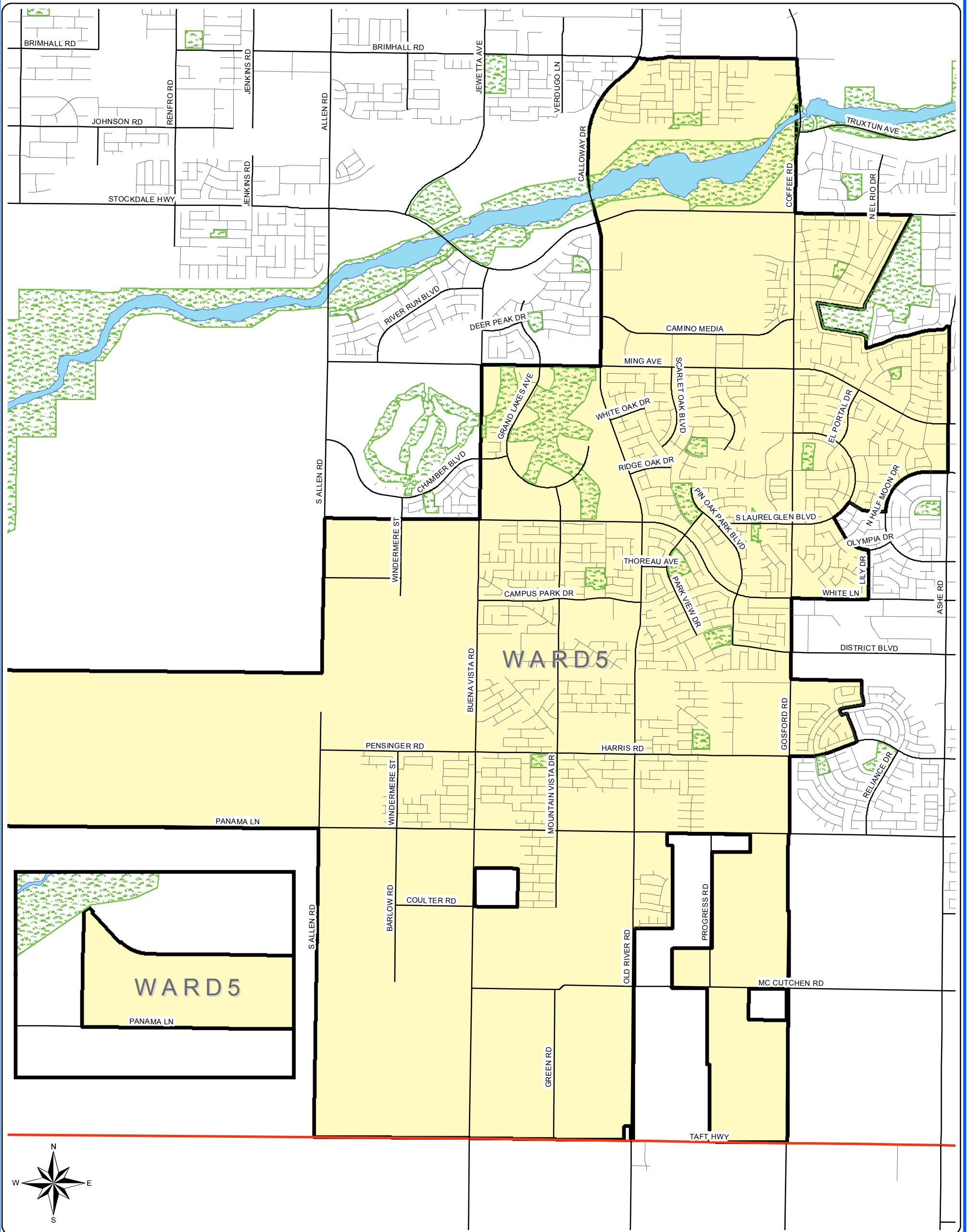


# 2009 WARD 5 BOUNDARIES

City of Bakersfield - IT Department



Prepared by the City of Bakersfield, CA, Division of Information Technology, Geographic Information Services.

The City of Bakersfield makes no warranty, representation, or guarantee regarding the accuracy of this map. This map is intended for display purposes only and does not replace official recorded documents.

 WARD 5 - Harold Hanson

 Park and Recreation Area

 Kern River

0 0.25 0.5 1 Miles